



# NCDOT

## From Policy to Projects

## DIVISION

## TRANSPORTATION PROGRAM

TYPE OF WORK / ESTIMATED COSTS IN THOUSANDS / PROJECT BREAKS FISCAL YEARS																								
COUNTY	ROUTE/CITY/ SYSTEM	ID NUMBER	LOCATION / DESCRIPTION	LENGTH (MILES)	TOTAL PROJECT COST (THOU)	PRIOR YEARS COST (THOU)	FUNDS	STATE TRANSPORTATION IMPROVEMENT PROGRAM																
								5 YEAR WORK PROGRAM					DEVELOPMENTAL PROGRAM				UNFUNDED							
								FY 2012	FY 2013	FY 2014	FY 2015	FY 2016	FY 2017	FY 2018	FY 2019	FY 2020	FUTURE YEARS							
WAKE	NC 00	R-0000	* I-40 TO NC 96 EAST OF HOMETOWN. WIDEN TO A FOUR-LANE FACILITY WITH A BYPASS OF HOMETOWN ON NEW LOCATION.	7.3	63,450	250	NHS	R	4,000	A														
							NHS	M	700															
							NHS	U	1,500															
							NHS						C 9,000	A										
							NHS							R 3,000	B									
							NHS										C 5,000	B						
							NHS										C 5,000	B	C 5,000	B				
							NHS														R	10,000	C	
							NHS														C	20,000	C	

ROUTE NUMBER  
Listed in order of I, US, NC, SR, CITY or NEW ROUTE

IDENTIFICATION NUMBER  
Assigned to each project at conception and remains with project until completion.

INDICATES INTRASTATE PROJECT

PROJECT BREAKS  
A — I-40 TO NC 3  
B — NC 3 TO SR 1003  
C — SR 1003 TO NC 96.

LOCATION / DESCRIPTION  
Project termini and a general work description.

FUNDING  
See Highway Funding Key for an explanation of funding categories used for each project phase.

WORK TYPE (ACTIVITY)  
Phases of implementation: preliminary engineering, right of way, mitigation, utilities or construction. For other work types or activities see Work Type (Activity) box below.

PROJECT BREAKS A AND B

ESTIMATED COST  
Preliminary engineering, right of way, utility, mitigation and construction cost estimates by funding category in current dollars. Cost may include one or more funding types. Multi-year funding of a project segment indicates Cash-Flow Funding with proposed work type or activity beginning in the initial scheduled year.

PROJECT BREAK C

UNFUNDED FUTURE COMMITMENTS

WORK TYPE (ACTIVITY)
<b>A</b> - Acquisition
<b>AD</b> - Administration
<b>B</b> - Booklets
<b>C</b> - Construction
<b>CG</b> - Construction (GARVEE)
<b>CP</b> - Capital
<b>F</b> - Feasibility Study
<b>G</b> - Grading and Structures
<b>I</b> - Inspections
<b>L</b> - Landscaping
<b>M</b> - Mitigation
<b>MP</b> - Mapping
<b>N</b> - Implementation
<b>O</b> - Operations
<b>P</b> - Paving
<b>PE</b> - Preliminary Engineering
<b>R</b> - Right of way
<b>RG</b> - Right of way (GARVEE)
<b>S</b> - Structure
<b>SG</b> - Structure (GARVEE)
<b>T</b> - Training
<b>U</b> - Utilities

FUNDING KEY FOR HIGHWAY, AVIATION AND DIVISION MANAGED CONSTRUCTION CATEGORIES	
<b>APD</b>	- Appalachian Development
<b>BOND</b>	- Revenue Bond
<b>BRGI</b>	- Bridge Inspection
<b>C</b>	- City
<b>CMAQ</b>	- Congestion Mitigation
<b>DOD</b>	- Department of Defense
<b>DP</b>	- Discretionary or Demonstration
<b>FA</b>	- Bridge Replacement On-Federal-Aid System
<b>FED</b>	- Federal Rail Funds
<b>FLPF</b>	- Federal Lands Program (Forest Highways)
<b>FLPI</b>	- Federal Lands Program (Indian Reservation Roads)
<b>FLPP</b>	- Federal Lands Program (Park Roads)
<b>FLPR</b>	- Federal Lands Program (Refuge Roads)
<b>HES</b>	- High Hazard Safety
<b>HFA</b>	- Highway Fund Appropriation
<b>HP</b>	- Federal-Aid High Priority
<b>HRRR</b>	- High Risk Rural Roads
<b>IM</b>	- Interstate Maintenance
<b>IM(E)</b>	- Interstate Maintenance Exempt
<b>IMPM</b>	- Interstate Preventative Maintenance
<b>L</b>	- Local Matching Share
<b>MOB</b>	- Mobility Funds
<b>NFA</b>	- Bridge Replacement Off-Federal-Aid System
<b>NFAM</b>	- Municipal Bridge Replacement Program
<b>NHS</b>	- National Highway System
<b>NHS(E)</b>	- National Highway System Exempt
<b>NRT</b>	- National Recreation Trails
<b>O</b>	- Others
<b>PLF</b>	- Personal Automobile License Plate Funds
<b>RR</b>	- Rail-Highway Safety
<b>S</b>	- State
<b>S(E)</b>	- State Exempt
<b>SF</b>	- State Ferries
<b>SG</b>	- Safety Grant
<b>S(M)</b>	- State Match
<b>S(5)</b>	- State (Highway) Trust Funds
<b>SRTS</b>	- Safe Routes to School
<b>STHSR</b>	- Stimulus High Speed Rail
<b>STP</b>	- Surface Transportation Program
<b>STPDA</b>	- Surface Transportation Program - Direct Attributable
<b>STPEB</b>	- Surface Transportation Program, Enhancements (Bike)
<b>STPEL</b>	- Surface Transportation Program, Enhancements (Local)
<b>STPEP</b>	- Surface Transportation Program, Enhancements (Pedestrian)
<b>STPER</b>	- Surface Transportation Program, Enhancements (Roadside)
<b>T</b>	- Highway Trust Funds
<b>T2001</b>	- State Rail Funds


This page intentionally left blank.



# **NCDOT**

## From Policy to Projects






TYPE OF WORK / ESTIMATED COST IN THOUSANDS / PROJECT BREAKS																									
COUNTY	ROUTE/CITY	NUMBER	LOCATION / DESCRIPTION	LENGTH	TOTAL PROJ COST (THOU)	PRIOR YEARS COST (THOU)	STATE TRANSPORTATION IMPROVEMENT PROGRAM																	UNFUNDED	
							5 YEAR WORK PROGRAM										DEVELOPMENTAL PROGRAM				FUTURE YEARS				
							FUNDS	FY 2012	FY 2013	FY 2014	FY 2015	FY 2016	FY 2017	FY 2018	FY 2019	FY 2020									
RURAL PROJECTS																									
DURHAM	VARIOUS	R-5164	RESURFACING ON FEDERAL-AID ROUTES.		8293	7993	STP	C	300	F															
WAKE							A	I-85, ORANGE COUNTY LINE TO SR 1401; NC 147, I-85 TO EXIT 14; US 15-501 BYPASS, I-85 TO US 15-501 BUSINESS - UNDER CONSTRUCTION - \$8.65 M																	
							B	I-40, NC 147 TO EAST OF I-540 - WORK TO BE ACCOMPLISHED UNDER R-2000AF - \$3.75 M .																	
							C	US 15-501 BUS. SOUTH, NC 98 TO US 15-501 BUS.; US 15-501 BUS. NORTH, US 15-501 TO NC 98, US 15-501 BUS., US 15-501 TO SR 1361 AND SR 1127 , GREAT JONES STREET TO MORRIS AVENUE - COMPLETE																	
							D	NC 147, WEST OF EXIT 14 (SWIFT AVENUE) TO NORTH OF EXIT 7 (T. W. ALEXANDER ROAD) - UNDER CONSTRUCTION																	
							E	US 15-501, SR 2295, SR 1118, US 15-501 BUSINESS SOUTHBOUND AND NORTHBOUND AT SELECTED LOCATIONS ALONG EACH ROUTE - UNDER CONSTRUCTION																	
							F	US 70 BUSINESS (MAIN STREET), NINTH STREET TO BUCHANAN STREET.																	
							PART F TO BE LET WITH B-3638																		
URBAN PROJECTS																									
DURHAM	US 15-501	U-4012	US 15-501, NORTH OF MT. MORIAH ROAD TO SOUTH OF GARRETT ROAD IN DURHAM. ADD AN ADDITIONAL NORTH AND SOUTHBOUND LANE AND CONSTRUCT AN ADDITIONAL RIGHT TURN LANE IN THE SOUTHEAST QUADRANT OF INTERCHANGE AT I-40 (EXIT 270).	0.9	15609	15609	UNDER CONSTRUCTION																		
DURHAM	US 70	U-4720*	US 70, LYNN ROAD TO THE PROPOSED NORTHERN DURHAM PARKWAY IN DURHAM. (COORDINATE WITH U-4721).	7.8			UNFUNDED LOOP PROJECT - THE CROSS SECTION FOR THIS PROJECT WILL BE ESTABLISHED BY MUTUAL AGREEMENT OF THE MPO AND NCDOT THROUGH THE STATE AND FEDERAL ENVIRONMENTAL REVIEW PROCESS																		
DURHAM	US 501 (ROXBORO ROAD)	U-4722*	US 501 (ROXBORO ROAD), US 501 BYPASS (DUKE STREET) TO SR 1640 (GOODWIN ROAD) IN DURHAM.	4.4			UNFUNDED LOOP PROJECT - THE CROSS SECTION FOR THIS PROJECT WILL BE ESTABLISHED BY MUTUAL AGREEMENT OF THE MPO AND NCDOT THROUGH THE STATE AND FEDERAL ENVIRONMENTAL REVIEW PROCESS																		
DURHAM	NC 54	U-5324	NC 54, I-40 TO NC 55 IN DURHAM. WIDEN TO MULTILANES WITH TRANSIT ACCOMMODATIONS, BIKE LANES, AND SIDEWALKS.	5.2	116920		STP													R	7500		R	7500	
							STP													U	16160		U	16160	
							STP																C	69600	
DURHAM	NC 55 (ALSTON AVENUE)	U-3308	NC 55 (ALSTON AVENUE), NC 147 (I. L. "BUCK" DEAN FREEWAY) TO US 70 BUSINESS-NC 98 (HOLLOWAY STREET) IN DURHAM. WIDEN TO FOUR LANE DIVIDED FACILITY AND REPLACE NORFOLK-SOUTHERN RAILROAD BRIDGES.	1.0	31024	2596	STP	R	800																
							STP				M	28													
							STP							C	13800		C	13800							
DURHAM	SR 1126	U-4009	SR 1126 (SERVICE ROAD) PARALLEL TO US 15-501 IN DURHAM. RELOCATE EXISTING SERVICE ROAD.	0.3	5683	5683	UNDER CONSTRUCTION																		
DURHAM	SR 1321 (HILLANDALE ROAD)	U-3804	SR 1321 (HILLANDALE ROAD), I-85 TO SR 1407 (CARVER STREET) IN DURHAM. WIDEN TO MULTI-LANES.	0.7	11941	11941	UNDER CONSTRUCTION																		
DURHAM	SR 1959 (SOUTH MIAMI BOULEVARD)	U-4011	SR 1959 (SOUTH MIAMI BOULEVARD), SOUTH OF SR 2112 (METHODIST STREET) TO NORTH OF SR 1960 (BETHESDA AVENUE) IN DURHAM. WIDEN TO FIVE LANES TO PROVIDE CENTER TURN LANE.	0.7	9323	9323	UNDER CONSTRUCTION																		
							UNDER CONSTRUCTION																		

\* INDICATES INTRASTATE PROJECT

COST AND SCHEDULES ARE PRELIMINARY AND SUBJECT TO  
SIGNIFICANT CHANGE AS MORE INFORMATION BECOMES AVAILABLE

							STATE TRANSPORTATION IMPROVEMENT PROGRAM														
							5 YEAR WORK PROGRAM					DEVELOPMENTAL PROGRAM					UNFUNDED				
COUNTY	ROUTE/CITY	NUMBER	LOCATION / DESCRIPTION	LENGTH	TOTAL PROJ COST (THOU)	PRIOR YEARS COST (THOU)	FUNDS	FY 2012	FY 2013	FY 2014	FY 2015	FY 2016	FY 2017	FY 2018	FY 2019	FY 2020	FUTURE YEARS				
URBAN PROJECTS																					
DURHAM	SR 2028 (T.W. ALEXANDER DRIVE)	U-3309	SR 2028 (T.W. ALEXANDER DRIVE), SR 1121 (CORNWALLIS ROAD) TO SR 1959 (MIAMI BOULEVARD) IN RESEARCH TRIANGLE PARK. WIDEN TO A FOUR LANE DIVIDED FACILITY.	1.7	14393	14393															
							A	SR 2028 (T.W. ALEXANDER DRIVE), SR 1121 (CORNWALLIS ROAD) TO EAST OF NC 147 - UNDER CONSTRUCTION													
							B	SR 2028 (T.W. ALEXANDER DRIVE), EAST OF NC 147 TO SR 1959 (MIAMI BOULEVARD) - COMPLETE													
DURHAM WAKE	NEW ROUTE	U-4763	NEW ROUTE - TRIANGLE PARKWAY/TRIANGLE EXPRESSWAY, MCCRIMMON PARKWAY TO I-40 IN RESEARCH TRIANGLE PARK AND MORRISVILLE. MULTI-LANE FACILITY ON NEW LOCATION.	4.7	177163	177163															
							A	NEW ROUTE - TRIANGLE PARKWAY, MCCRIMMON PARKWAY TO NC 540 - 1.2 MILES - SCHEDULED FOR REPRIORITIZATION													
							B	NEW ROUTE - TRIANGLE PARKWAY/TRIANGLE EXPRESSWAY, TRIANGLE PARKWAY/TRIANGLE EXPRESSWAY, NC 540 TO I-40 - 3.5 MILES - UNDER CONSTRUCTION - NORTH CAROLINA TRANSPORTATION TRUST AUTHORITY PROJECT													
DURHAM	NEW ROUTE	U-0071*	EAST END CONNECTOR, NC 147 (BUCK DEAN FREEWAY) TO NORTH OF NC 98 IN DURHAM. MULTI-LANE DIVIDED, PART ON NEW LOCATION.	3.2	179839	9056	T	R	21950	R	21950										
							T	U	3000	U	3000										
							T			M	1883										
							T					C	29750	C	29750	C	29750				
												C	29750								
PLANNING/DESIGN IN PROGRESS																					
DURHAM WAKE	NEW ROUTE	U-4721*	NORTHERN DURHAM PARKWAY, I-540 IN RALEIGH/WAKE COUNTY TO ROXBORO ROAD IN DURHAM/DURHAM COUNTY. (COORDINATE WITH U-4720).	18.8																	
UNFUNDED LOOP PROJECT - THE CROSS SECTION FOR THIS PROJECT WILL BE ESTABLISHED BY MUTUAL AGREEMENT OF THE MPO AND NCDOT THROUGH THE STATE AND FEDERAL ENVIRONMENTAL REVIEW PROCESS																					
DURHAM ORANGE	VARIOUS	U-4704	CHAPEL HILL-CARRBORO COMPUTERIZED TRAFFIC SIGNAL SYSTEM.		5450	5450															
UNDER CONSTRUCTION																					
CHATHAM DURHAM ORANGE	VARIOUS	U-4727	DURHAM-CHAPEL HILL-CARRBORO URBAN AREA PLANNING (DHC) ALLOCATION AND UNIFIED WORK PROGRAM.	12375	7081		STPDA	PE	1624	PE	1150	PE	720	PE	742						
							L	PE	406	PE	287	PE	180	PE	185						
IN PROGRESS																					
CHATHAM DURHAM ORANGE	VARIOUS	U-5023	DURHAM-CHAPEL HILL-CARRBORO (DHC) DA FUNDS - RESERVED FOR FUTURE PROGRAMMING.	20898			STPDA	C	201					C	187	C	4102				
													C	4102	C	4102	C	4102			
FUNDS SHOWN IN FY 12 RESERVED FOR PROGRAMMING ON SR-5001C																					
DURHAM ORANGE	VARIOUS	U-5119	BUS RAPID TRANSIT OPERATIONAL IMPROVEMENTS IN CHAPEL HILL.	625	60		STPDA	C	452												
							C	C	113												
PLANNING, DESIGN, RIGHT OF WAY AND CONSTRUCTION BY TOWN OF CHAPEL HILL - IN PROGRESS																					
DURHAM ORANGE	DURHAM CHAPEL HILL	EB-4707	SR 2220 (OLD CHAPEL HILL ROAD)-SR 1838 (OLD DURHAM ROAD), SR 1116 (GARRETT ROAD) IN DURHAM COUNTY TO US 15-501 IN ORANGE COUNTY. BICYCLE IMPROVEMENTS.	2.7	5450	1450	STPDA	C	3200												
							C	C	800												
DIVISION DESIGN/LET - RIGHT OF WAY IN PROGRESS																					
FEASIBILITY STUDIES																					
CHATHAM DURHAM	NC 751	FS-1008B	NC 751, US 64 IN CHATHAM COUNTY TO NORTH OF SR 1118 (FAYETTEVILLE ROAD) IN DURHAM, DURHAM COUNTY. WIDEN TO MULTILANES WITH BICYCLE LANES.																		
SCHEDULED FOR FEASIBILITY STUDY																					




DIVISION 5

TYPE OF WORK / ESTIMATED COST IN THOUSANDS / PROJECT BREAKS

COUNTY	ROUTE/CITY	NUMBER	LOCATION / DESCRIPTION	LENGTH	TOTAL PROJ COST (THOU)	PRIOR YEARS COST (THOU)	STATE TRANSPORTATION IMPROVEMENT PROGRAM																				UNFUNDED
							FUNDS	5 YEAR WORK PROGRAM										DEVELOPMENTAL PROGRAM				FUTURE YEARS					
								FY 2012	FY 2013	FY 2014	FY 2015	FY 2016	FY 2017	FY 2018	FY 2019	FY 2020											
FEDERAL BRIDGE PROJECTS																											
DURHAM	US 70 BUSINESS	B-3638	CAMPUS DRIVE. REPLACE BRIDGE NO. 316	0.0	1680	380	FA	C	1300																		
RIGHT OF WAY IN PROGRESS - TO BE LET WITH R-5164F																											
DURHAM	SR 1116	B-3450	NEW HOPE CREEK. REPLACE BRIDGE NO. 217, SANDY CREEK. REPLACE BRIDGE NO. 122.	0.0	4986	4986																					
UNDER CONSTRUCTION																											
DURHAM	SR 1616	B-4943	DIAL CREEK (LAKE MICHIE). REPLACE BRIDGE NO. 20		477		NFA										R	40									
							NFA										U	52									
							NFA																				
DURHAM	SR 1902	B-5512	LICK CREEK. REPLACE BRIDGE NO. 89		1150		NFA																				
							NFA																				
DURHAM	VARIOUS	BD-5105	DIVISION 5 PURCHASE ORDER CONTRACT BRIDGE REPLACEMENT PROJECTS AT SELECTED LOCATIONS.		29051	1051	NFA	R	200	R	200	R	200	R	200	R	300		R	400	R	400	R	400	R	500	
FRANKLIN							NFA	C	1800	C	1800	C	1800	C	1800	C	2700		C	3600	C	3600	C	3600	C	4500	
GRANVILLE																											
PERSON																											
VANCE																											
WAKE																											
WARREN																											
IN PROGRESS - BRIDGE PURCHASE ORDER CONTRACT (BPOC)																											
DURHAM	VARIOUS	BF-5305	SCREEN AND EVALUATE POTENTIAL FEDERAL FUNDED BRIDGE PROJECTS DIVISION 5.		200	20	NFA	PE	20	PE	20	PE	20	PE	20	PE	20		PE	20	PE	20	PE	20	PE	20	
FRANKLIN																											
GRANVILLE																											
PERSON																											
VANCE																											
WAKE																											
WARREN																											
DURHAM	VARIOUS	BL-5505	BRIDGE IMPROVEMENTS IN DIVISION 5.		100		S	PE	100																		
FRANKLIN																											
GRANVILLE																											
PERSON																											
VANCE																											
WAKE																											
WARREN																											
DURHAM	VARIOUS	BS-5405	SCREEN AND EVALUATE POTENTIAL STATE FUNDED BRIDGE PROJECTS DIVISION 5.		200	20	S	PE	20	PE	20	PE	20	PE	20	PE	20		PE	20	PE	20	PE	20	PE	20	
FRANKLIN																											
GRANVILLE																											
PERSON																											
VANCE																											
WAKE																											
WARREN																											


\* INDICATES INTRASTATE PROJECT



COUNTY	ROUTE/CITY	NUMBER	LOCATION / DESCRIPTION	LENGTH	TOTAL PROJ COST (THOU)	PRIOR YEARS COST (THOU)	FUNDS	STATE TRANSPORTATION IMPROVEMENT PROGRAM										UNFUNDED																																																																																																																																																																																																																																																																																																																																																																																																																																																																																																																																																																																																																																																																																																																																																																																																																																																																																																																																																																																																																																																																																																																																																						
								5 YEAR WORK PROGRAM										DEVELOPMENTAL PROGRAM				UNFUNDED																																																																																																																																																																																																																																																																																																																																																																																																																																																																																																																																																																																																																																																																																																																																																																																																																																																																																																																																																																																																																																																																																																																																																		
								FY 2012	FY 2013	FY 2014	FY 2015	FY 2016	FY 2017	FY 2018	FY 2019	FY 2020	FUTURE YEARS																																																																																																																																																																																																																																																																																																																																																																																																																																																																																																																																																																																																																																																																																																																																																																																																																																																																																																																																																																																																																																																																																																																																																							
MITIGATION PROJECTS																																																																																																																																																																																																																																																																																																																																																																																																																																																																																																																																																																																																																																																																																																																																																																																																																																																																																																																																																																																																																																																																																																																																																																								
DURHAM	VARIOUS	EE-4905	ECOSYSTEM ENHANCEMENT PROGRAM FOR DIVISION 5 PROJECT MITIGATION.		5167	5167																																																																																																																																																																																																																																																																																																																																																																																																																																																																																																																																																																																																																																																																																																																																																																																																																																																																																																																																																																																																																																																																																																																																																																		
FRANKLIN																																																																																																																																																																																																																																																																																																																																																																																																																																																																																																																																																																																																																																																																																																																																																																																																																																																																																																																																																																																																																																																																																																																																																																								
GRANVILLE																																																																																																																																																																																																																																																																																																																																																																																																																																																																																																																																																																																																																																																																																																																																																																																																																																																																																																																																																																																																																																																																																																																																																																								
PERSON																																																																																																																																																																																																																																																																																																																																																																																																																																																																																																																																																																																																																																																																																																																																																																																																																																																																																																																																																																																																																																																																																																																																																																								
VANCE																																																																																																																																																																																																																																																																																																																																																																																																																																																																																																																																																																																																																																																																																																																																																																																																																																																																																																																																																																																																																																																																																																																																																																								
WAKE																																																																																																																																																																																																																																																																																																																																																																																																																																																																																																																																																																																																																																																																																																																																																																																																																																																																																																																																																																																																																																																																																																																																																																								
WARREN																																																																																																																																																																																																																																																																																																																																																																																																																																																																																																																																																																																																																																																																																																																																																																																																																																																																																																																																																																																																																																																																																																																																																																								
IN PROGRESS																																																																																																																																																																																																																																																																																																																																																																																																																																																																																																																																																																																																																																																																																																																																																																																																																																																																																																																																																																																																																																																																																																																																																																								
BICYCLE AND PEDESTRIAN PROJECTS																																																																																																																																																																																																																																																																																																																																																																																																																																																																																																																																																																																																																																																																																																																																																																																																																																																																																																																																																																																																																																																																																																																																																																								
DURHAM	DURHAM	EB-5514	NC 751 / SR 1183-2220 / NON-SYSTEM (UNIVERSITY DRIVE), SR 1116 (GARRETT ROAD) TO SR 1158 (CORNWALLIS ROAD). ADD BICYCLE LANES AND PEDESTRIAN IMPROVEMENTS.	3.1	1025		STPEB																																																																																																																																																																																																																																																																																																																																																																																																																																																																																																																																																																																																																																																																																																																																																																																																																																																																																																																																																																																																																																																																																																																																																																	

\* INDICATES INTRASTATE PROJECT

COST AND SCHEDULES ARE PRELIMINARY AND SUBJECT TO SIGNIFICANT CHANGE AS MORE INFORMATION BECOMES AVAILABLE




DIVISION 5

TYPE OF WORK / ESTIMATED COST IN THOUSANDS / PROJECT BREAKS

COUNTY	ROUTE/CITY	NUMBER	LOCATION / DESCRIPTION	LENGTH	TOTAL PROJ COST (THOU)	PRIOR YEARS COST (THOU)	FUNDS	STATE TRANSPORTATION IMPROVEMENT PROGRAM												UNFUNDED	FUTURE YEARS		
								5 YEAR WORK PROGRAM										DEVELOPMENTAL PROGRAM					
								FY 2012	FY 2013	FY 2014	FY 2015	FY 2016	FY 2017	FY 2018	FY 2019	FY 2020							
CONGESTION MITIGATION PROJECTS																							
DURHAM	DURHAM	C-5230	TRAFFIC SIGNAL CONTROLLER UPGRADE.		480	480		PLANNING, DESIGN, AND CONSTRUCTION BY CITY OF DURHAM - IN PROGRESS															
DURHAM	DURHAM	C-5178	CAMPUS WALK AVENUE, MORREENE ROAD TO LASALLE STREET AND LASALLE STREET, KANGAROO DRIVE TO ERWIN ROAD. CONSTRUCT SIDEWALKS.		336		CMAQ				C	269											
							C				C	67											
DURHAM	TRIANGLE J	C-4924	TRIANGLE J COUNCIL OF GOVERNMENTS (COG). DEVELOP A FLEXIBLE WORK SCHEDULE FOR EMPLOYEES AND ORGANIZATIONS IN TRIANGLE OZONE NON-ATTAINMENT AREA FOR THREE YEARS.		8201	300	CMAQ				N	481	A	N	482	A	N	572	A	N	620	A	
ORANGE	COUNCIL OF						C				N	423	A	N	430	A	N	496	A	N	579	A	
WAKE	GOVERNMENTS						CMAQ				N	383	B	N	385	B	N	458	B				
							C				N	423	B	N	430	B	N	496	B				
A DEVELOP FLEXIBLE WORK SCHEDULES FOR EMPLOYEES IN CAPITAL AREA MPO (CAMPO) - IN PROGRESS																							
B DEVELOP FLEXIBLE WORK SCHEDULES FOR EMPLOYEES IN DURHAM-CHAPEL HILL-CARRBORO (DCHC) - IN PROGRESS																							
IN PROGRESS BY TRIANGLE J COUNCIL OF GOVERNMENTS																							
DURHAM	TRIANGLE TRANSIT	C-5173	EXPANDED EXPRESS BUS SERVICE, HOLLY SPRINGS TO DOWNTOWN RALEIGH VIA APEX AND CARY. OPERATING ASSISTANCE TO EXTEND CURRENT ROUTE BETWEEN APEX AND DOWNTOWN RALEIGH AND CONSTRUCT TWO NEW PARK AND RIDE LOTS.																				
ORANGE	AUTHORITY																						
WAKE																							
FUNDS FLEXED TO PUBLIC TRANSPORTATION PROGRAM TD-4941B (PARK/RIDE) AND TO-5131 (OPERATIONS)																							
ENHANCEMENT PROJECTS (LOCAL PROJECTS)																							
DURHAM	SR 1158	U-4724	SR 1158 (CORNWALLIS ROAD), SOUTH ROXBORO ROAD TO UNIVERSITY DRIVE IN DURHAM. BIKE AND PEDESTRIAN FEATURES.		2395		STPDA	PE	255														
	(CORNWALLIS ROAD)						C	PE	64														
							STPDA					C	1661										
							C					C	415										
PLANNING, DESIGN, RIGHT OF WAY AND CONSTRUCTION BY CITY OF DURHAM																							
CHATHAM	VARIOUS	U-4726	DCHC URBAN AREA BICYCLE AND PEDESTRIAN ALLOCATION.		10265	4522	STPDA	C	2073	C	817	C	1705										
DURHAM							C	C	518	C	204	C	426										
ORANGE																							
PLANNING, DESIGN, RIGHT OF WAY AND CONSTRUCTION BY OTHERS - IN PROGRESS																							
DURHAM	DURHAM	EL-2921E	AMERICAN TOBACCO RAIL TRAIL. NC 54 TO CHATHAM COUNTY LINE. CONSTRUCT A MULTI-PURPOSE TRAIL.		7805	7805																	
PARTS A-D COMPLETE; PART E UNDER CONSTRUCTION BY CITY OF DURHAM																							
HAZARD ELIMINATION PROJECTS																							
DURHAM	NC 55	W-5110	NC 55 (ALSTON AVENUE) AT LAWSON STREET IN DURHAM. CONSTRUCT LEFT TURN LANES ON NC 55.	0.2	975	500	HES	C	475														
RIGHT OF WAY IN PROGRESS																							
DURHAM	VARIOUS	W-5205	DIVISION 5 RUMBLE STRIPS, GUARDRAIL, SAFETY AND LIGHTING IMPROVEMENTS AT SELECTED LOCATIONS.		330	180	HES	R	50														
FRANKLIN							HES	C	100														
GRANVILLE																							
PERSON																							
VANCE																							
WAKE																							
WARREN																							
DIVISION PURCHASE ORDER CONTRACT (DPOC) - IN PROGRESS																							

\* INDICATES INTRASTATE PROJECT



STATE TRANSPORTATION IMPROVEMENT PROGRAM																														
COUNTY	ROUTE/CITY	NUMBER	LOCATION / DESCRIPTION	LENGTH	TOTAL PROJ COST (THOU)	PRIOR YEARS COST (THOU)	FUNDS	5 YEAR WORK PROGRAM								DEVELOPMENTAL PROGRAM				UNFUNDED										
								FY 2012	FY 2013	FY 2014	FY 2015	FY 2016	FY 2017	FY 2018	FY 2019	FY 2020	FUTURE YEARS													
PASSENGER RAIL PROJECTS																														
ALAMANCE	VARIOUS	P-4405	PRIVATE CROSSING SAFETY INITIATIVE TO CLOSE OR ENHANCE PROTECTION AT RAILROAD CROSSINGS BETWEEN RALEIGH AND CHARLOTTE.		24440	4923	STHSR	PE	934		PE	700		PE	100		PE	64												
CABARRUS							O	PE	500		PE	200																		
DAVIDSON							STHSR				R	2500		R	750		R	712		R	474									
DURHAM							STHSR							C	3000		C	3000		C	3000									
GUILFORD							O							C	881		C	881		C	880									
MECKLENBURG																														
ROWAN																														
WAKE																														
IN PROGRESS																														
ALAMANCE	AMTRAK	P-2908	CAPITAL AND OPERATIONS COST OF TRAIN 79/80 BETWEEN CHARLOTTE AND ROCKY MOUNT.	0.0	47795	38195	S(5)	O	2400		O	2400		O	2400		O	2400												
CABARRUS																														
DURHAM																														
EDGECOMBE																														
GUILFORD																														
JOHNSTON																														
MECKLENBURG																														
NASH																														
ROWAN																														
WAKE																														
WILSON																														
IN PROGRESS																														
DURHAM	DURHAM	EL-4999	BICYCLE AND PEDESTRIAN TRAILS IN DURHAM AND DURHAM COUNTY. ACQUISITION OF RAIL CORRIDORS AND CONSTRUCTION.		2504	2504																								
IN PROGRESS - RAIL DIVISION PROJECT																														
ALAMANCE	PIEDMONT CORRIDOR	P-2918	TRAIN 73/74 OPERATIONS BETWEEN CHARLOTTE AND RALEIGH, EQUIPMENT AND CAPITAL YARD MAINTENANCE FACILITY.	0.0	214284	122589	S(5)	O	2600		O	2600		O	2600		O	2600		O	2600		O	2600						
CABARRUS							T2001	O	4000		O	4000		O	4000		O	4000		O	4000		O	4000						
DURHAM							STHSR	C	1313	A																				
GUILFORD							STHSR	C	1205	E																				
MECKLENBURG							STHSR	PE	1259	F	PE	855	F																	
ROWAN							STHSR				C	8000	F	C	8327	F														
WAKE							STHSR	C	5780	G	C	2890	G																	
							STHSR	C	1238	H																				
							STHSR	PE	100	I																				
							STHSR	C	664	I	C	664	I																	
A EQUIPMENT REBUILD - 2 F59PHI LOCOMOTIVES - IN PROGRESS																														
B PURCHASE 2 USED LOCOMOTIVES - ACQUIRED																														
C EQUIPMENT REHAB - 3 LOCOMOTIVES - IN PROGRESS																														
D EQUIPMENT REHAB - 3 PASSENGER CARS - COMPLETE																														
E PASSENGER TRAIN SECURITY SYSTEM, CCTVDATA NETWORK AND GENERATORS - IN PROGRESS																														
F CRISP CHARLOTTE MAINTENANCE FACILITY TRACK EXTENSION AND SHOP BUILDING - IN PROGRESS																														
G EQUIPMENT - PURCHASE 4 USED PASSENGER CARS AND REHAB 7 - IN PROGRESS																														
H CAPITAL YARD PHASE 1 IMPROVEMENTS - EXTEND TRACKS 1 AND 2, MAJOR WORK TRACK 3 - IN PROGRESS																														
I EQUIP 9 STATIONS AND PLATFORMS WITH ADA/FRA PIDS - IN PROGRESS																														
IN PROGRESS																														
DURHAM	VARIOUS	U-4716	SR 1978 (HOPSON ROAD), SR 1980 (CHURCH STREET), AND NORFOLK SOUTHERN RAILROAD-NORTH CAROLINA RAILROAD IN DURHAM AND MORRISVILLE, SOUTH OF I-40 TO NORTH OF MCCRIMMON PARKWAY. CONSTRUCT A GRADE SEPARATION AT HOPSON ROAD, EXTEND CHURCH STREET TO HOPSON ROAD, CLOSE CHURCH STREET CROSSING 734 748M OF THE NORFOLK SOUTHERN-NORTH CAROLINA RAILROAD, CONSTRUCT SECOND TRACK, AND WIDEN HOPSON ROAD FROM EAST OF SR 1999 (DAVIS DRIVE) TO NC 54.		27174	1478	STHSR	PE	353	A																				
WAKE	PIEDMONT CORRIDOR						STHSR	R	146	A																				
							STHSR				C	930	A	C	5000	A	C	2000	A											
							O				C	586	A	C	3000	A	C	1000	A											
							STHSR	PE	161	C																				
							STHSR				C	1000	C	C	5000	C	C	2234	C											
							O																							
							O																							
A CONSTRUCT RAILROAD GRADE SEPARATION AT SR 1978 (HOPSON ROAD) AND SHIFT RAIL LINE - INCLUDES U-4716B																														
B REALIGN SR 1980 (CHURCH STREET) AND CLOSE CROSSING 734 748M OF THE NORFOLK SOUTHERN-NORTH CAROLINA RAILROAD - INCLUDED IN U-4716A																														
C CLEGG TO NELSON. CONSTRUCT PASSING SIDING - TO BE LET WITH U-4716A/B																														
D SR 1978 (HOPSON ROAD), EAST OF SR 1999 (DAVIS DRIVE) TO NC 54, WIDEN TO MULTILANES																														
PLANNING/DESIGN IN PROGRESS																														

\* INDICATES INTRASTATE PROJECT

COST AND SCHEDULES ARE PRELIMINARY AND SUBJECT TO SIGNIFICANT CHANGE AS MORE INFORMATION BECOMES AVAILABLE




**DIVISION** **5**

**TYPE OF WORK / ESTIMATED COST IN THOUSANDS / PROJECT BREAKS**

[illegible]

\* INDICATES INTRASTATE PROJECT


**COST AND SCHEDULES ARE PRELIMINARY AND SUBJECT TO  
SIGNIFICANT CHANGE AS MORE INFORMATION BECOMES AVAILABLE**



															STATE TRANSPORTATION IMPROVEMENT PROGRAM																																																																																																																																																																																																																																																																																																																																																																																																																																																																																																																																																																																																																																																																																																																																																																																																																																																																																																																																																																																																																																																																																																																																																																																																																																																																																																																	
															5 YEAR WORK PROGRAM										DEVELOPMENTAL PROGRAM					UNFUNDED																																																																																																																																																																																																																																																																																																																																																																																																																																																																																																																																																																																																																																																																																																																																																																																																																																																																																																																																																																																																																																																																																																																																																																																																																																																																																																		
COUNTY	ROUTE/CITY	NUMBER	LOCATION / DESCRIPTION	LENGTH	TOTAL PROJ COST (THOU)	PRIOR YEARS COST (THOU)	FUNDS	FY 2012	FY 2013	FY 2014	FY 2015	FY 2016	FY 2017	FY 2018	FY 2019	FY 2020	FUTURE YEARS																																																																																																																																																																																																																																																																																																																																																																																																																																																																																																																																																																																																																																																																																																																																																																																																																																																																																																																																																																																																																																																																																																																																																																																																																																																																																																															
FEDERAL BRIDGE PROJECTS																																																																																																																																																																																																																																																																																																																																																																																																																																																																																																																																																																																																																																																																																																																																																																																																																																																																																																																																																																																																																																																																																																																																																																																																																																																																																																																																
FRANKLIN	SR 1147	B-4748	HORSE CREEK. REPLACE BRIDGE NO. 2		715	60	NFA																																																																																																																																																																																																																																																																																																																																																																																																																																																																																																																																																																																																																																																																																																																																																																																																																																																																																																																																																																																																																																																																																																																																																																																																																																																																																																																									

\* INDICATES INTRASTATE PROJECT

COST AND SCHEDULES ARE PRELIMINARY AND SUBJECT TO SIGNIFICANT CHANGE AS MORE INFORMATION BECOMES AVAILABLE




COUNTY	ROUTE/CITY	NUMBER	LOCATION / DESCRIPTION	LENGTH	TOTAL PROJ COST (THOU)	PRIOR YEARS COST (THOU)	FUNDS	STATE TRANSPORTATION IMPROVEMENT PROGRAM										DEVELOPMENTAL PROGRAM				UNFUNDED																																																																																																																																																																																																																																																																																																																																																																																																																																																																																																																																																																																																																																																																																																																																																																																																																																																																																																																																																																																																																																																																																																																																																																																																																																																																											
								5 YEAR WORK PROGRAM										FY 2017	FY 2018	FY 2019	FY 2020	FUTURE YEARS																																																																																																																																																																																																																																																																																																																																																																																																																																																																																																																																																																																																																																																																																																																																																																																																																																																																																																																																																																																																																																																																																																																																																																																																																																																																											
								FY 2012	FY 2013	FY 2014	FY 2015	FY 2016																																																																																																																																																																																																																																																																																																																																																																																																																																																																																																																																																																																																																																																																																																																																																																																																																																																																																																																																																																																																																																																																																																																																																																																																																																																																																					
ENHANCEMENT PROJECTS (LOCAL PROJECTS)																																																																																																																																																																																																																																																																																																																																																																																																																																																																																																																																																																																																																																																																																																																																																																																																																																																																																																																																																																																																																																																																																																																																																																																																																																																																																																	
FRANKLIN	VARIOUS	EL-5100	PEDESTRIAN, BICYCLE, AND TRANSIT PROJECTS IN THE CAPITAL AREA METROPOLITAN PLANNING ORGANIZATION (CAMPO).		32656	6485	STPDA	R	500		R	500		R	500		R	500		R	100																																																																																																																																																																																																																																																																																																																																																																																																																																																																																																																																																																																																																																																																																																																																																																																																																																																																																																																																																																																																																																																																																																																																																																																																																																																																												</

\* INDICATES INTRASTATE PROJECT

COST AND SCHEDULES ARE PRELIMINARY AND SUBJECT TO  
SIGNIFICANT CHANGE AS MORE INFORMATION BECOMES AVAILABLE






															STATE TRANSPORTATION IMPROVEMENT PROGRAM												
COUNTY	ROUTE/CITY	NUMBER	LOCATION / DESCRIPTION	LENGTH	TOTAL PROJ COST (THOU)	PRIOR YEARS COST (THOU)	FUNDS	5 YEAR WORK PROGRAM										DEVELOPMENTAL PROGRAM				UNFUNDED					
								FY 2012	FY 2013	FY 2014	FY 2015	FY 2016	FY 2017	FY 2018	FY 2019	FY 2020	FUTURE YEARS										
CONGESTION MITIGATION PROJECTS																											
GRANVILLE	CREEDMOOR	C-5144	CROSS-TOWN PEDESTRIAN-BICYCLE SIDEWALK AND TRAIL. CONSTRUCT A MULTI-USE TRAIL.		477	72	CMAQ	C	324																		
							L	C	81																		
RIGHT OF WAY IN PROGRESS BY TOWN OF CREEDMOOR																											
GRANVILLE	OXFORD	C-5223	US 15 (COLLEGE STREET). EXTEND SIDEWALKS.		158	158																					
PLANNING/DESIGN/CONSTRUCTION BY CITY OF OXFORD - IN PROGRESS																											
HAZARD ELIMINATION PROJECTS																											
GRANVILLE	NC 96	W-5136	NC 96, SOUTH OF SR 1705 (OLD FRANKLIN ROAD). REALIGN NC 96 TO REDUCE THE HORIZONTAL CURVATURE.		445	445																					
UNDER CONSTRUCTION																											
RURAL PROJECTS																											
CASWELL PERSON	US 158	R-2575*	US 158, NC 86 WEST OF YANCEYVILLE TO SR 1159 (THEE HESTER ROAD) WEST OF ROXBORO. WIDEN TO MULTI-LANES.	17.3	70500	500	T																	R	3000	A	
							T																	C	18000	A	
							T																	R	8400	B	
							T																	C	40600	B	
A US 158, NC 86 WEST OF YANCEYVILLE TO NC 86 NEAR PLEASANT GROVE																											
B US 158, NC 86 NORTH CASWELL COUNTY TO SR 1159 (THEE HESTER ROAD) IN PERSON COUNTY																											
UNFUNDED INTRASTATE PROJECT																											
PERSON	US 501	R-2241	US 501, US 501 IN ROXBORO TO THE VIRGINIA STATE LINE. WIDEN TO MULTI-LANES, PART ON NEW LOCATION.	10.7	82493	8131	HP				C	3440	A														
							STP				C	19060	A											R	5820	B	
							STP																	M	638	B	
							STP																	C	19300	B	
							STP																	R	3400	C	
							STP																	M	1104	C	
							STP																	C	21600	C	
A US 501, NC 49 IN ROXBORO TO SR 1521 (HALIFAX ROAD) - RIGHT OF WAY IN PROGRESS																											
B US 501, SR 1521 (HALIFAX ROAD) TO SR 1329 (OLD US 501)																											
C US 501, SR 1329 (OLD NC 501) TO NORTH OF VIRGINIA STATE LINE																											
PERSON	SR 1322	R-4906	SR 1322 (EDWIN ROBERTSON ROAD) REPLACEMENT OF BRIDGE NO. 59 OVER STORY'S CREEK AND BRIDGE NO. 86 OVER A CREEK.		2232	2232																					
UNDER CONSTRUCTION - DIVISION PURCHASE ORDER CONTRACT (DPOC)																											
FEDERAL BRIDGE PROJECTS																											
PERSON	US 158	B-5102	SOUTH HYCO CREEK. REPLACE BRIDGE NO. 11		3243		FA						U	52													
							FA						R	290													
							FA						M	1													
							FA								C	2900											
PERSON	SR 1134	B-4784	ALDRIDGE CREEK. REPLACE BRIDGE NO. 31		676	60	NFA							R	55												
							NFA							M	11												
							NFA									C	550										
PERSON	SR 1142	B-4785	NORTH FLAT RIVER. REPLACE BRIDGE NO. 24		618	60	NFA						R	50													
							NFA						M	8													
							NFA								C	500											
PERSON	SR 1300	B-5327	SOUTH HYCO CREEK. REPLACE BRIDGE NO. 49		3300		NFA										R	300									
							NFA										C	3000									
PERSON	SR 1343	B-5322	RICHLAND CREEK. REPLACE BRIDGE NO. 51		1485		NFA										R	135									
							NFA												C	1350							

\* INDICATES INTRASTATE PROJECT


COST AND SCHEDULES ARE PRELIMINARY AND SUBJECT TO SIGNIFICANT CHANGE AS MORE INFORMATION BECOMES AVAILABLE



														STATE TRANSPORTATION IMPROVEMENT PROGRAM																																																																																																																																																																																																																																																																																																																																																																																																																																																																																																																																																																																																																																																																																																																																																																																																																																																																																																																																																																																																																																																																																																																																																																																																																																																																																																																	
														5 YEAR WORK PROGRAM										DEVELOPMENTAL PROGRAM				UNFUNDED																																																																																																																																																																																																																																																																																																																																																																																																																																																																																																																																																																																																																																																																																																																																																																																																																																																																																																																																																																																																																																																																																																																																																																																																																																																																																																			
COUNTY	ROUTE/CITY	NUMBER	LOCATION / DESCRIPTION	LENGTH	TOTAL PROJ COST (THOU)	PRIOR YEARS COST (THOU)	FUNDS	FY 2012	FY 2013	FY 2014	FY 2015	FY 2016	FY 2017	FY 2018	FY 2019	FY 2020	FUTURE YEARS																																																																																																																																																																																																																																																																																																																																																																																																																																																																																																																																																																																																																																																																																																																																																																																																																																																																																																																																																																																																																																																																																																																																																																																																																																																																																																														
FEDERAL BRIDGE PROJECTS																																																																																																																																																																																																																																																																																																																																																																																																																																																																																																																																																																																																																																																																																																																																																																																																																																																																																																																																																																																																																																																																																																																																																																																																																																																																																																																															
PERSON	SR 1343	B-5145	SOUTH HYCO CREEK. REPLACE BRIDGE NO. 50		3300		NFA													R	300																																																																																																																																																																																																																																																																																																																																																																																																																																																																																																																																																																																																																																																																																																																																																																																																																																																																																																																																																																																																																																																																																																																																																																																																																																																																																																										

\* INDICATES INTRASTATE PROJECT


COST AND SCHEDULES ARE PRELIMINARY AND SUBJECT TO SIGNIFICANT CHANGE AS MORE INFORMATION BECOMES AVAILABLE



												STATE TRANSPORTATION IMPROVEMENT PROGRAM																																																																																																																																																																																																																																																																																																																																																																																																																																																																																																																																																																																																																																																																																																																																																																																																																																																																																																																																																																																																																																																																																																																																																																																																																																																																																																													
												5 YEAR WORK PROGRAM										DEVELOPMENTAL PROGRAM										UNFUNDED																																																																																																																																																																																																																																																																																																																																																																																																																																																																																																																																																																																																																																																																																																																																																																																																																																																																																																																																																																																																																																																																																																																																																																																																																																																																																									
COUNTY	ROUTE/CITY	NUMBER	LOCATION / DESCRIPTION	LENGTH	TOTAL PROJ COST (THOU)	PRIOR YEARS COST (THOU)	FUNDS	FY 2012	FY 2013	FY 2014	FY 2015	FY 2016	FY 2017	FY 2018	FY 2019	FY 2020	FUTURE YEARS																																																																																																																																																																																																																																																																																																																																																																																																																																																																																																																																																																																																																																																																																																																																																																																																																																																																																																																																																																																																																																																																																																																																																																																																																																																																																																								
INTERSTATE PROJECTS																																																																																																																																																																																																																																																																																																																																																																																																																																																																																																																																																																																																																																																																																																																																																																																																																																																																																																																																																																																																																																																																																																																																																																																																																																																																																																																									
WAKE	I-40	I-4709	I-40, SR 1728 (WADE AVENUE) TO EAST OF I-440/US 64 (MILE POST 302). PAVEMENT REPAIR AND RESURFACING.	13.0	14804	7818	IMPM	CG	998	CG	998	CG	998	CG	998	CG	998	CG	998	CG	998																																																																																																																																																																																																																																																																																																																																																																																																																																																																																																																																																																																																																																																																																																																																																																																																																																																																																																																																																																																																																																																																																																																																																																																																																																																																																																				

\* INDICATES INTRASTATE PROJECT

							STATE TRANSPORTATION IMPROVEMENT PROGRAM												
							5 YEAR WORK PROGRAM					DEVELOPMENTAL PROGRAM					UNFUNDED		
COUNTY	ROUTE/CITY	NUMBER	LOCATION / DESCRIPTION	LENGTH	TOTAL PROJ COST (THOU)	PRIOR YEARS COST (THOU)	FUNDS	FY 2012	FY 2013	FY 2014	FY 2015	FY 2016	FY 2017	FY 2018	FY 2019	FY 2020	FUTURE YEARS		
RURAL PROJECTS																			
JOHNSTON WAKE	US 70 CLAYTON BYPASS	R-2552*	US 70 CLAYTON BYPASS, I-40 IN WAKE COUNTY TO US 70/US 70 BUSINESS IN JOHNSTON COUNTY. FREEWAY ON NEW LOCATION.	9.5	208947	208947													
							AA	US 70 CLAYTON BYPASS, I-40 INTERCHANGE TO EAST OF SR 1525 (CORNWALLIS ROAD) - COMPLETE											
							AB	US 70 CLAYTON BYPASS, EAST OF SR 1525 (CORNWALLIS ROAD) TO EAST OF NC 42 - COMPLETE											
							AC	CULVERT REPLACEMENT OVER SWIFT CREEK - COMPLETE											
							B	US 70 CLAYTON BYPASS, EAST OF NC 42 TO EAST OF SR 1560 (J.J. RANCH ROAD) - COMPLETE											
							C	US 70 CLAYTON BYPASS, EAST OF SR 1560 (J. J. RANCH ROAD) TO US 70-70 BUSINESS - COMPLETE											
							D	US 70 CLAYTON BYPASS, IMPLEMENTATION OF INTELLIGENT TRANSPORTATION SYSTEMS (ITS), PHASE I - COMPLETE											
							E	US 70 CLAYTON BYPASS, IMPLEMENTATION OF INTELLIGENT TRANSPORTATION SYSTEMS (ITS), PHASE II - UNDER CONSTRUCTION											
CUMBERLAND HARNETT WAKE	US 401	R-2609	US 401, MULTI-LANES NORTH OF FAYETTEVILLE IN CUMBERLAND COUNTY TO FUQUAY-VARINA IN WAKE COUNTY. WIDEN TO MULTI-LANES.	34.0	223851	1251	STP										R 29600		
							STP											C 193000	
PROGRAMMED FOR PLANNING AND ENVIRONMENTAL STUDY ONLY - PLANNING/DESIGN IN PROGRESS,																			
WAKE	NC 540 (WESTERN WAKE FREEWAY)	R-2635*	NC 540, TRIANGLE EXPRESSWAY (WESTERN WAKE FREEWAY), NC 55 (SOUTH) TO NC 55 (NORTH). FREEWAY ON NEW LOCATION.	12.4	587228	587228													
							A	NC 540 (WESTERN WAKE FREEWAY) INTERCHANGE WITH NC 55 BYPASS. PROVIDE LEFT TURN LANES AND U-TURN BULBOUT - UNDER CONSTRUCTION											
							D	NC 540 (WESTERN WAKE FREEWAY) INTERCHANGE WITH SR 1153 (TINGEN ROAD) - PROGRAMMED FOR PLANNING AND ENVIRONMENTAL STUDY ONLY											
NORTH CAROLINA TURNPIKE AUTHORITY DESIGN-BUILD PROJECT																			
WAKE	NEW ROUTE	R-2721*	FUTURE NC 540, SOUTHERN WAKE FREEWAY/TRIANGLE EXPRESSWAY SOUTHEAST EXTENSION (RALEIGH OUTER LOOP), NC 55 (SOUTH) TO US 401 SOUTH. FREEWAY ON NEW LOCATION.	7.8	263796	9670	T										R 30000		
							T											M 11126	
							T											C 213000	
UNFUNDED LOOP PROJECT																			
JOHNSTON WAKE	NEW ROUTE	R-2828*	FUTURE NC 540, SOUTHERN WAKE FREEWAY/TRIANGLE EXPRESSWAY SOUTHEAST EXTENSION (RALEIGH OUTER LOOP), US 401 TO I-40. CONSTRUCT FREEWAY ON NEW LOCATION.	8.7	218136	15010	T										R 15000		
							T											M 11126	
							T											C 177000	
UNFUNDED LOOP PROJECT																			
JOHNSTON WAKE	NEW ROUTE	R-2829*	FUTURE NC 540, EASTERN WAKE FREEWAY/TRIANGLE EXPRESSWAY SOUTHEAST EXTENSION (RALEIGH OUTER LOOP), I-40 TO US 64/US 264 BYPASS. FREEWAY ON NEW LOCATION.	10.8	375795	4533	T										R 25000		
							T											M 6262	
							T											C 340000	
UNFUNDED LOOP PROJECT																			
URBAN PROJECTS																			
WAKE	I-440/US 1	U-2719	I-440/US 1 (CLIFF BENSON BELTLINE), SOUTH OF SR 1313 (WALNUT STREET) TO NORTH OF SR 1728 (WADE AVENUE) IN RALEIGH. WIDEN TO MULTI-LANES.	3.5	92306	15	NHS								R 6000				
							NHS										M 291		
							NHS							C 20000	C 20000	C 20000	C 20000		
COORDINATE WITH I-5333																			
WAKE	US 1	U-5307	I-540 TO NORTH OF SR 2006 (DURANT ROAD) IN RALEIGH. CORRIDOR UPGRADE.	1.7	61725		NHS							R 5863	R 5862				
							NHS									C 12500	C 37500		
WAKE	US 64	U-5301	US 64, WEST OF SR 1308 (LAURA DUNCAN ROAD) TO US 1 IN APEX AND CARY. CORRIDOR UPGRADE AND IMPROVEMENTS.	3.0	36425		NHS								R 2500	A			
							NHS										C 10000	A	
							NHS											R 1125	
							NHS											C 2800	
							A	US 64, SR 1306 (LAURA DUNCAN ROAD). CONVERT AT-GRADE INTERSECTION TO INTERCHANGE											
							B	US 64, SR 1306 (LAURA DUNCAN ROAD) TO US 1 INTERCHANGE. CONVERT TO SUPERSTREET											






**DIVISION** **5**

**TYPE OF WORK / ESTIMATED COST IN THOUSANDS / PROJECT BREAKS**

														STATE TRANSPORTATION IMPROVEMENT PROGRAM															
														5 YEAR WORK PROGRAM										DEVELOPMENTAL PROGRAM				UNFUNDED	
COUNTY	ROUTE/CITY	NUMBER	LOCATION / DESCRIPTION	LENGTH	TOTAL PROJ COST (THOU)	PRIOR YEARS COST (THOU)	FUNDS	FY 2012	FY 2013	FY 2014	FY 2015	FY 2016	FY 2017	FY 2018	FY 2019	FY 2020	FUTURE YEARS												
URBAN PROJECTS																													
WAKE	US 401	U-5302	US 401, SOUTH OF SR 2782 (LEGEND ROAD) TO US 70 IN RALEIGH. CONVERT TO SUPERSTREET.	1.0	2950		STP																						
							STP																						
WAKE	NC 54 (HILLSBOROUGH STREET)	U-4437	NC 54 (HILLSBOROUGH STREET) AND SR 1664-3074 (BLUE RIDGE ROAD) NEAR CSX TRANSPORTATION SYSTEM AND SOUTHERN RAILROAD AND SR 3042 (BERYL ROAD) IN RALEIGH. CONSTRUCT A GRADE SEPARATION.		45050	960	STP						R	3460															
							STP						U	330															
							STP																						
PLANNING/DESIGN IN PROGRESS																													
WAKE	NC 55 (WILLIAMS STREET)	U-2901	NC 55 (WILLIAMS STREET), US 1 TO US 64 IN APEX. WIDEN TO A MULTI-LANE CURB AND GUTTER FACILITY.	2.8	26330	1647	STP																						
							STP																						
							STP																						
B NC 55 (WILLIAMS STREET), SOUTH OF PERRY ROAD TO NORTH OF BRYAN DRIVE																													
PROJECTS U-2901AA AND AB COMPLETE																													
WAKE	SR 1370 (TRYON ROAD)	U-4432	SR 1370 (TRYON ROAD) IN RALEIGH, IMPROVEMENTS, WEST OF BRIDGE NO. 259 OVER NORFOLK SOUTHERN RAILWAY TO US 70-401-NC 50 (WILMINGTON STREET), INCLUDING REPLACEMENT OF BRIDGE NO. 259 OVER NORFOLK SOUTHERN RAILWAY.	0.0	6663	813	S				R	335																	
							S				U	215																	
							S						C	3500															
							C						C	600		C	600												
PARTICIPATION BY CITY OF RALEIGH																													
WAKE	SR 1650 (REEDY CREEK ROAD)	U-5501	SR 1650 (REEDY CREEK ROAD) FROM NC 54 (NE MAYNARD ROAD) TO SR 1652 (HARRISON AVENUE) IN CARY. WIDEN TO MULTI-LANES, TO INCLUDE PEDESTRIAN AND SAFETY ENHANCEMENTS.	1.2	200		STPDA	PE	160																				
							C	PE	40																				
PROGRAMMED FOR PLANNING AND ENVIRONMENTAL STUDY ONLY BY TOWN OF CARY																													
WAKE	SR 2000 (FALLS OF NEUSE ROAD)	U-4901	SR 2000 (FALLS OF NEUSE ROAD) IN RALEIGH. WIDEN TO MULTILANES AND REALIGNMENT FROM RAVEN RIDGE ROAD TO NORTH OF NEUSE RIVER INCLUDING NEW STRUCTURE OVER THE NEUSE RIVER.	2.1	14888	14888																							
A SR 2000 (FALLS OF NEUSE ROAD), RAVEN RIDGE ROAD TO FONVILLE ROAD - UNDER CONSTRUCTION																													
B SR 2000 (FALLS OF NEUSE ROAD), FONVILLE ROAD TO NORTH OF NEUSE RIVER - UNDER CONSTRUCTION																													
PLANNING, DESIGN AND CONSTRUCTION BY CITY OF RALEIGH																													
WAKE	SR 3014 (MORRISVILLE-CARPENTER ROAD)	U-5503	SR 3014 (MORRISVILLE-CARPENTER ROAD), WEST OF SR 1613 (DAVIS DRIVE) TO EAST OF OLD SAVANNAH DRIVE IN MORRISVILLE. WIDEN ROADWAY, REALIGN INTERSECTION AND PROVIDE PEDESTRIAN AND SAFETY ENHANCEMENTS.	0.5	1015		STPDA	C	812																				
							C	C	203																				
PLANNING, DESIGN, RIGHT OF WAY AND CONSTRUCTION BY TOWN OF MORRISVILLE																													
WAKE	NEW ROUTE	U-4703	TIMBER DRIVE EAST EXTENSION IN GARNER, NC 50 TO WHITE OAK ROAD. MULTI-LANES ON NEW LOCATION.	1.3	19436	17436	STP	C	2000																				
UNDER CONSTRUCTION																													
WAKE	VARIOUS	U-3802	CARY SIGNAL SYSTEM.	0.0	14351	14351																							
UNDER CONSTRUCTION BY TOWN OF CARY - NCDOT PARTICIPATION																													
WAKE	VARIOUS	U-4410	RESEARCH TRIANGLE PARK (RTP) ACCESS ROUTES.		19807	17007	S	C	1333	F	C	134	F																
							O	C	667	F	C	666	F																
A LOUIS STEPHENS ROAD, LOTS 6 AND 12 TO SOUTH LOOP ROAD - COMPLETE																													
B SOUTH LOOP ROAD, LOUIS STEPHENS ROAD TO SITES 26 AND 27 - COMPLETE																													
C LITTLE DRIVE (SITE 27 ACCESS ROAD), SR 1613 (DAVIS DRIVE) TO WEST OF FUTURE I-540 - COMPLETE																													
DA LOUIS STEPHENS ROAD EXTENSION, SR 3093 (DEVELOPMENT DRIVE) TO SR 2957 (HOPSON ROAD) - COMPLETE																													
DB SR 2957 (HOPSON ROAD), NC 55 TO EXISTING HOPSON ROAD EAST OF LOUIS STEPHENS DRIVE EXTENSION - COMPLETE																													
F LOUIS STEVENS DRIVE EXTENSION, RTP BOUNDARY TO LITTLE DRIVE; LITTLE DRIVE, RTP BOUNDARY TO LOUIS STEPHENS DRIVE - UNDER CONSTRUCTION																													
SEGMENTS C, DA AND F CONSTRUCTION BY OTHERS WITH REIMBURSEMENT AS PROGRAMMED																													

\* INDICATES INTRASTATE PROJECT


**COST AND SCHEDULES ARE PRELIMINARY AND SUBJECT TO  
SIGNIFICANT CHANGE AS MORE INFORMATION BECOMES AVAILABLE**



															STATE TRANSPORTATION IMPROVEMENT PROGRAM															
															5 YEAR WORK PROGRAM										DEVELOPMENTAL PROGRAM					UNFUNDED
COUNTY	ROUTE/CITY	NUMBER	LOCATION / DESCRIPTION	LENGTH	TOTAL PROJ COST (THOU)	PRIOR YEARS COST (THOU)	FUNDS	FY 2012	FY 2013	FY 2014	FY 2015	FY 2016	FY 2017	FY 2018	FY 2019	FY 2020	FUTURE YEARS													
URBAN PROJECTS																														
WAKE	SR 1624 (CARPENTER FIRE STATION ROAD)	U-5502	SR 1624 (CARPENTER FIRE STATION ROAD) FROM NC 55 TO SR 3014 (MORRISVILLE- CARPENTER ROAD) IN CARY. REALIGN ROADWAY AND CONSTRUCT GRADE SEPARATION AT CSX RAILROAD.	0.4	900		STPDA	PE	720																					
							C	PE	180																					
PROGRAMMED FOR PLANNING AND ENVIRONMENTAL STUDY ONLY BY TOWN OF CARY																														
WAKE	US 70 (GLENWOOD AVENUE)	U-2823	US 70 (GLENWOOD AVENUE), WEST OF SR 1664 (DURALEIGH ROAD) TO WEST OF SR 1876 (TRIANGLE DRIVE) IN RALEIGH. UPGRADE ROADWAY TO IMPROVE CAPACITY, SAFETY AND TRAFFIC OPERATIONS INCLUDING INTERCHANGE AT LYNN ROAD.	3.3	40820	250	NHS								R	1600														
							NHS									M	370													
							NHS																							
							C	12867						C	12867															
WAKE	SR 3007 (HILLSBOROUGH STREET)	U-4447	SR 3007 (HILLSBOROUGH STREET) IN RALEIGH, RECONSTRUCT GORMAN STREET TO WOODBURN ROAD INCLUDING HORNE STREET, BROOKS STREET, CLARK AVENUE AND OBERLIN ROAD.		367	367																								
PLANNING, DESIGN, RIGHT OF WAY AND CONSTRUCTION BY CITY - IN PROGRESS																														
WAKE	SR 1009 (LAKE WHEELER ROAD)	U-5504	SR 1009 (LAKE WHEELER ROAD), SR 1009/SR 1370 (TRYON ROAD) TO SR 4746 (CENTENNIAL PARKWAY) IN RALEIGH. CONSTRUCT TURN LANES, SIDEWALK, MULTI-USE PATH, AND PEDESTRIAN SAFETY ENHANCEMENTS.	1.6	2150		STPDA	C	1720																					
							C	C	430																					
PLANNING, DESIGN, RIGHT OF WAY, AND CONSTRUCTION BY CITY OF RALEIGH																														
WAKE	SR 1101 (PINEY GROVE- WILBON RD) SR 1114 (RALPH STEVENS ROAD)	U-5318	SR 1101 (PINEY GROVE-WILBON ROAD) AND SR 1114 (RALPH STEVENS ROAD) IN HOLLY SPRINGS. REALIGNMENT OF INTERSECTION, SOME NEW LOCATION.																											
PROGRAMMED FOR PLANNING AND ENVIRONMENTAL STUDY ONLY																														
WAKE	US 64 BUSINESS (WENDELL BOULEVARD)	U-5323	US 64 BUSINESS (WENDELL BOULEVARD) AND SR 1003 (ROLESVILLE ROAD-EAGLE ROCK ROAD) IN WENDELL. CONNECTIVITY AND ACCESS IMPROVEMENTS AND SAFETY ENHANCEMENTS.																											
PROGRAMMED FOR PLANNING AND ENVIRONMENTAL STUDY ONLY																														
WAKE	MORRISVILLE PARKWAY EXTENSION	U-5315	MORRISVILLE PARKWAY EXTENSION, NC 540 (TRIANGLE EXPRESSWAY) TO SR 1617 (CARPENTER-UPCHURCH ROAD) IN CARY. MULTI-LANE FACILITY ON NEW LOCATION WITH INTERCHANGE.																											
PROGRAMMED FOR PLANNING AND ENVIRONMENTAL STUDY ONLY BY TOWN OF CARY																														
WAKE	NORTH JUDD PARKWAY	U-5317	NORTH JUDD PARKWAY NORTHWEST, NC 55 (NORTH BROAD STREET) TO NC 42 (WEST ACADEMY STREET) IN FUQUAY- VARINA, WAKE COUNTY. MULTI-LANE FACILITY ON NEW LOCATION.																											
PROGRAMMED FOR PLANNING AND ENVIRONMENTAL STUDY ONLY																														
WAKE	WALKER STREET	U-5117	WALKER STREET GRADE SEPARATION IN CARY.	0.2	14784	2084	C		C	6350		C	6350																	
PLANNING/DESIGN IN PROGRESS - PLANNING, DESIGN, RIGHT OF WAY AND CONSTRUCTION BY TOWN OF CARY																														

\* INDICATES INTRASTATE PROJECT

COST AND SCHEDULES ARE PRELIMINARY AND SUBJECT TO  
SIGNIFICANT CHANGE AS MORE INFORMATION BECOMES AVAILABLE



																	STATE TRANSPORTATION IMPROVEMENT PROGRAM																																																																																																																																																																																																																																																																																																																																																																																																																																																																																																																																																																																																																																																																																																																																																																																																																																																																																																																																																																																																																																																																																																																																																																																																																																																																																																																				
COUNTY	ROUTE/CITY	NUMBER	LOCATION / DESCRIPTION	LENGTH	TOTAL PROJ COST (THOU)	PRIOR YEARS COST (THOU)	FUNDS	5 YEAR WORK PROGRAM										DEVELOPMENTAL PROGRAM				UNFUNDED																																																																																																																																																																																																																																																																																																																																																																																																																																																																																																																																																																																																																																																																																																																																																																																																																																																																																																																																																																																																																																																																																																																																																																																																																																																																																																															
								FY 2012	FY 2013	FY 2014	FY 2015	FY 2016	FY 2017	FY 2018	FY 2019	FY 2020	FUTURE YEARS																																																																																																																																																																																																																																																																																																																																																																																																																																																																																																																																																																																																																																																																																																																																																																																																																																																																																																																																																																																																																																																																																																																																																																																																																																																																																																																				
URBAN PROJECTS																																																																																																																																																																																																																																																																																																																																																																																																																																																																																																																																																																																																																																																																																																																																																																																																																																																																																																																																																																																																																																																																																																																																																																																																																																																																																																																																					
WAKE	SR 1605-SR 1615 (GREEN LEVEL WEST ROAD)	U-5500	SR 1605-1615 (GREEN LEVEL WEST ROAD), SR 1600 (GREEN LEVEL CHURCH ROAD) TO NC 55 IN CARY. WIDEN TO MULTI-LANES.	2.0	1000			STPDA	PE	800																																																																																																																																																																																																																																																																																																																																																																																																																																																																																																																																																																																																																																																																																																																																																																																																																																																																																																																																																																																																																																																																																																																																																																																																																																																																																																																											</


\* INDICATES INTRASTATE PROJECT

COST AND SCHEDULES ARE PRELIMINARY AND SUBJECT TO  
SIGNIFICANT CHANGE AS MORE INFORMATION BECOMES AVAILABLE

COUNTY	ROUTE/CITY	NUMBER	LOCATION / DESCRIPTION	LENGTH	TOTAL PROJ COST (THOU)	PRIOR YEARS COST (THOU)	FUNDS	STATE TRANSPORTATION IMPROVEMENT PROGRAM										UNFUNDED																																																																																																																																																																																																																																																																																																																																																																																																																																																																																																																																																																																																																																																																																																																																																																																																																																																																																																																																																																																																																																																																																																																																																																																																																																																																																																																												
								5 YEAR WORK PROGRAM										DEVELOPMENTAL PROGRAM				UNFUNDED																																																																																																																																																																																																																																																																																																																																																																																																																																																																																																																																																																																																																																																																																																																																																																																																																																																																																																																																																																																																																																																																																																																																																																																																																																																																																																																								
								FY 2012	FY 2013	FY 2014	FY 2015	FY 2016	FY 2017	FY 2018	FY 2019	FY 2020	FUTURE YEARS																																																																																																																																																																																																																																																																																																																																																																																																																																																																																																																																																																																																																																																																																																																																																																																																																																																																																																																																																																																																																																																																																																																																																																																																																																																																																																																													
FEDERAL BRIDGE PROJECTS																																																																																																																																																																																																																																																																																																																																																																																																																																																																																																																																																																																																																																																																																																																																																																																																																																																																																																																																																																																																																																																																																																																																																																																																																																																																																																																																														

\* INDICATES INTRASTATE PROJECT

COST AND SCHEDULES ARE PRELIMINARY AND SUBJECT TO  
SIGNIFICANT CHANGE AS MORE INFORMATION BECOMES AVAILABLE





DIVISION 5

**TYPE OF WORK / ESTIMATED COST IN THOUSANDS / PROJECT BREAKS**

								STATE TRANSPORTATION IMPROVEMENT PROGRAM											
								5 YEAR WORK PROGRAM					DEVELOPMENTAL PROGRAM				UNFUNDED		
COUNTY	ROUTE/CITY	NUMBER	LOCATION / DESCRIPTION	LENGTH	TOTAL PROJ COST (THOU)	PRIOR YEARS COST (THOU)	FUNDS	FY 2012	FY 2013	FY 2014	FY 2015	FY 2016	FY 2017	FY 2018	FY 2019	FY 2020	FUTURE YEARS		
FEDERAL BRIDGE PROJECTS																			
WAKE	SR 2703	B-5237	MAHLER'S CREEK. REPLACE BRIDGE NO. 248		875		NFA						R	78					
							NFA						M	12					
							NFA							C	785				
WAKE	SR 2761	B-4833	LITTLE BLACK CREEK. REPLACE BRIDGE NO. 376		877		NFA								R	80			
							NFA								M	12			
							NFA									C	785		
WAKE	SR 1001 PEARCES ROAD	B-5140	MOCASSIN CREEK. REPLACE BRIDGE NO. 195		850		NFA								R	70			
							NFA								U	80			
							NFA									C	700		
BICYCLE AND PEDESTRIAN PROJECTS																			
WAKE	CARY	EB-5516	SR 1313 (WALNUT STREET), SR 1315 (BUCK JONES ROAD) TO MEETING STREET. CONSTRUCT SIDEWALK.	0.3	660		STPEB									C	660		
WAKE	KNIGHTDALE	EB-5002	MINGO CREEK GREENWAY.	3.7	3055	3055	A PHASE I - EAST OF NEUSE RIVER BRIDGE TO WEST OF SR 2516 (HODGE ROAD) - UNDER CONSTRUCTION B PHASE II - WEST OF SR 2516 (HODGE ROAD) TO SR 2233 (SMITHFIELD ROAD) - IN PROGRESS												
WAKE	MORRISVILLE	EB-5107	CRABTREE CREEK GREENWAY.				SCHEDULED FOR FEASIBILITY STUDY												
WAKE	RALEIGH	EB-5515	RALEIGH BICYCLE MAP UPDATE.		125		STPEB									I	125		
WAKE	RALEIGH	EB-4979	HOUSE CREEK GREENWAY, CRABTREE CREEK TO LAKE BOONE TRAIL. CONSTRUCT GREENWAY.	0.8	400	400	UNDER CONSTRUCTION - LET WITH E-4929.												
WAKE	RALEIGH	EB-4829	MOUNTAINS TO SEA TRAIL: NEUSE RIVER GREENWAY. FALLS LAKE DAM SOUTH TO THE WRAL SOCCER COMPLEX ON SR 2006 (PERRY CREEK ROAD).		4144	4144	UNDER CONSTRUCTION BY CITY OF RALEIGH												
WAKE	RALEIGH	EB-4978	EDWARDS MILL ROAD EXTENSION, REEDY CREEK ROAD TO TRINITY ROAD. CONSTRUCT MULTI-USE PATH.	1.3	634	634	UNDER CONSTRUCTION												
WAKE	RALEIGH	EB-5106	EAST MARTIN STREET, FAYETTEVILLE STREET TO CHAVIS WAY GREENWAY.				SCHEDULED FOR FEASIBILITY STUDY												
WAKE	WAKE FOREST	EB-4708	WAKE FOREST BYPASS GREENWAY.				SCHEDULED FOR FEASIBILITY STUDY												
CONGESTION MITIGATION PROJECTS																			
WAKE	CARY	C-5165	CARY PARKWAY AND HIGH HOUSE ROAD. CONSTRUCT A SINGLE QUADRANT INTERSECTION.		3720		CMAQ				PE	288							
							C				PE	72							
							CMAQ					R	960						
							C					R	240						
							CMAQ					C	1728						
							C					C	432						

\* INDICATES INTRASTATE PROJECT

**COST AND SCHEDULES ARE PRELIMINARY AND SUBJECT TO  
SIGNIFICANT CHANGE AS MORE INFORMATION BECOMES AVAILABLE**





DIVISION 5


**TYPE OF WORK / ESTIMATED COST IN THOUSANDS / PROJECT BREAKS**

STATE TRANSPORTATION IMPROVEMENT PROGRAM																		
5 YEAR WORK PROGRAM																		
DEVELOPMENTAL PROGRAM																		
UNFUNDED																		
COUNTY	ROUTE/CITY	NUMBER	LOCATION / DESCRIPTION	LENGTH	TOTAL PROJ COST (THOU)	PRIOR YEARS COST (THOU)	FUNDS	FY 2012	FY 2013	FY 2014	FY 2015	FY 2016	FY 2017	FY 2018	FY 2019	FY 2020	FUTURE YEARS	
CONGESTION MITIGATION PROJECTS																		
WAKE	NORTH CAROLINA STATE UNIVERSITY	C-5169	PARK AND RIDE LOT. CONSTRUCT A ONE ACRE 170 SPACE LOT NEAR NC STATE UNIVERSITY CENTENNIAL CAMPUS.		346		CMAQ				C	277						
							O				C	69						
WAKE	WAKE FOREST	C-5164	SMITH AND SANFORD CREEK GREENWAY AND SIDEWALKS. CONSTRUCT TRAIL AND SIDEWALKS TO CONNECT MAJOR ACTIVITY CENTERS IN WAKE FOREST.		3422		CMAQ				PE	333						
							C				PE	83						
							CMAQ				C	2405						
							C				C	601						
ENHANCEMENT PROJECTS																		
WAKE	RALEIGH	E-4929	EASTERN TERMINUS OF I-440 PEDESTRIAN BRIDGE NORTH TO GLEN EDEN DRIVE. CONSTRUCT MULTI-USE FACILITY.		200	200												
UNDER CONSTRUCTION - LET WITH EB-4979.																		
ENHANCEMENT PROJECTS (LOCAL PROJECTS)																		
WAKE	CARY	EL-4998	DEVELOPMENT OF PEDESTRIAN BIKE PATHS.		2319	2319												
PLANNING, DESIGN, RIGHT OF WAY AND CONSTRUCTION BY TOWN OF CARY- IN PROGRESS																		
HAZARD ELIMINATION PROJECTS																		
WAKE	SR 1010 TEN-TEN ROAD	W-5138	SR 1010 (TEN-TEN ROAD), SR 3851 (SOUTH MOUNTAIN DRIVE) TO CARY LEE ROAD. REALIGN SR 1010 TO FLATTEN TWO HORIZONTAL CURVES.		756	123	HES	C	633									
PLANNING / DESIGN / RIGHT OF WAY IN PROGRESS																		
WAKE	SR 1152 (HOLLY SPRINGS ROAD)	W-5323	SR 1152 (HOLLY SPRINGS ROAD), SR 1385 (LILLY ATKINS ROAD) TO SR 1383 (CAMPBELL ROAD). WIDEN TO 3-LANE SECTION.	0.3	550		HES				R	50						
							HES					C	500					
WAKE	SR 1301 SUNSET LAKE ROAD	W-5137	SR 1301 (SUNSET LAKE ROAD), SR 4701 (CYPRESS FORD ROAD) TO QUARRY ROCK DRIVE. CUT VERTICAL CREST, IMPROVE SUPER-ELEVATION, INSTALL A LEFT TURN LANE AND IMPROVE CROSS-SLOPE SOUTH OF CURVE.		627		HES	R	67									
							HES	C	560									
PASSENGER RAIL PROJECTS																		
WAKE	CARY	P-3803	STATION UPLIFT.	0.0	2249	1996	STHSR	C	253									
UNDER CONSTRUCTION																		
WAKE	PIEDMONT CORRIDOR	P-5201	MORRISVILLE PARKWAY GRADE SEPARATION.		17530	1808	STHSR	PE	509		PE	200						
							STHSR				R	50						
							STHSR					C	3253		C	6507	C	3203
							O					C	500		C	1000	C	500
IN PROGRESS																		
RURAL PROJECTS																		
HALIFAX WARREN	US 158	R-2587*	US 158, I-85 IN WARREN COUNTY TO SR 1405 (PICKLE PLANT ROAD) EAST OF LITTLETON IN HALIFAX COUNTY. WIDEN TO MULTI-LANES WITH BYPASSES OF NORLINA, MACON AND LITTLETON ON NEW LOCATION.	24.0	136961	6336	NHS											
							NHS											
UNFUNDED INTRASTATE PROJECT																		
FEDERAL BRIDGE PROJECTS																		
WARREN	SR 1218	B-4834	NEWMAN'S CREEK. REPLACE BRIDGE NO. 23		688	80	NFA	R	50									
							NFA	U	20									
							NFA	M	13									
							NFA				C	525						

\* INDICATES INTRASTATE PROJECT

**COST AND SCHEDULES ARE PRELIMINARY AND SUBJECT TO  
SIGNIFICANT CHANGE AS MORE INFORMATION BECOMES AVAILABLE**

COUNTY	ROUTE/CITY	NUMBER	LOCATION / DESCRIPTION	LENGTH	TOTAL PROJ COST (THOU)	PRIOR YEARS COST (THOU)	FUNDS	STATE TRANSPORTATION IMPROVEMENT PROGRAM										UNFUNDED					
								5 YEAR WORK PROGRAM					DEVELOPMENTAL PROGRAM					UNFUNDED					
								FY 2012	FY 2013	FY 2014	FY 2015	FY 2016	FY 2017	FY 2018	FY 2019	FY 2020	FUTURE YEARS						
FEDERAL BRIDGE PROJECTS																							
WARREN	SR 1224	B-4308	SMITH CREEK. REPLACE BRIDGE NO. 107	0.0	553	553																	
BRIDGE PURCHASE ORDER CONTRACT (BPOC) - UNDER CONSTRUCTION																							
WARREN	SR 1314	B-4666	HAWTREE CREEK. REPLACE BRIDGE NO. 80		726	70	NFA									R	60						
							NFA										U	6					
							NFA										M	15					
							NFA													C	575		
WARREN	SR 1510	B-4835	REEDY POND CREEK. REPLACE BRIDGE NO. 124		534	60	NFA	R	40														
							NFA	M	9														
							NFA				C	425											
							NFA																
WARREN	SR 1641	B-4667	LONG BRANCH. REPLACE BRIDGE NO. 74		598	45	NFA								R	50							
							NFA								M	3							
							NFA											C	500				
							NFA																
ENHANCEMENT PROJECTS																							
WARREN	WARRENTON	E-4760	CONSTRUCT SIDEWALKS, SPRING STREET TO WARREN HEALTH INSTITUTE INCLUDING BRIDGE OVER STREAM.		124	124																	
IN PROGRESS BY TOWN OF WARRENTON																							



\* INDICATES INTRASTATE PROJECT

COST AND SCHEDULES ARE PRELIMINARY AND SUBJECT TO SIGNIFICANT CHANGE AS MORE INFORMATION BECOMES AVAILABLE