Note: Zoning Designations Subject to Change!
Contact Vance County Planning and Development Department
For Current Zoning Designations

VANCE COUNTY

Official Countywide Zoning Map

Adopted October 3, 2011
Effective November 1, 2011

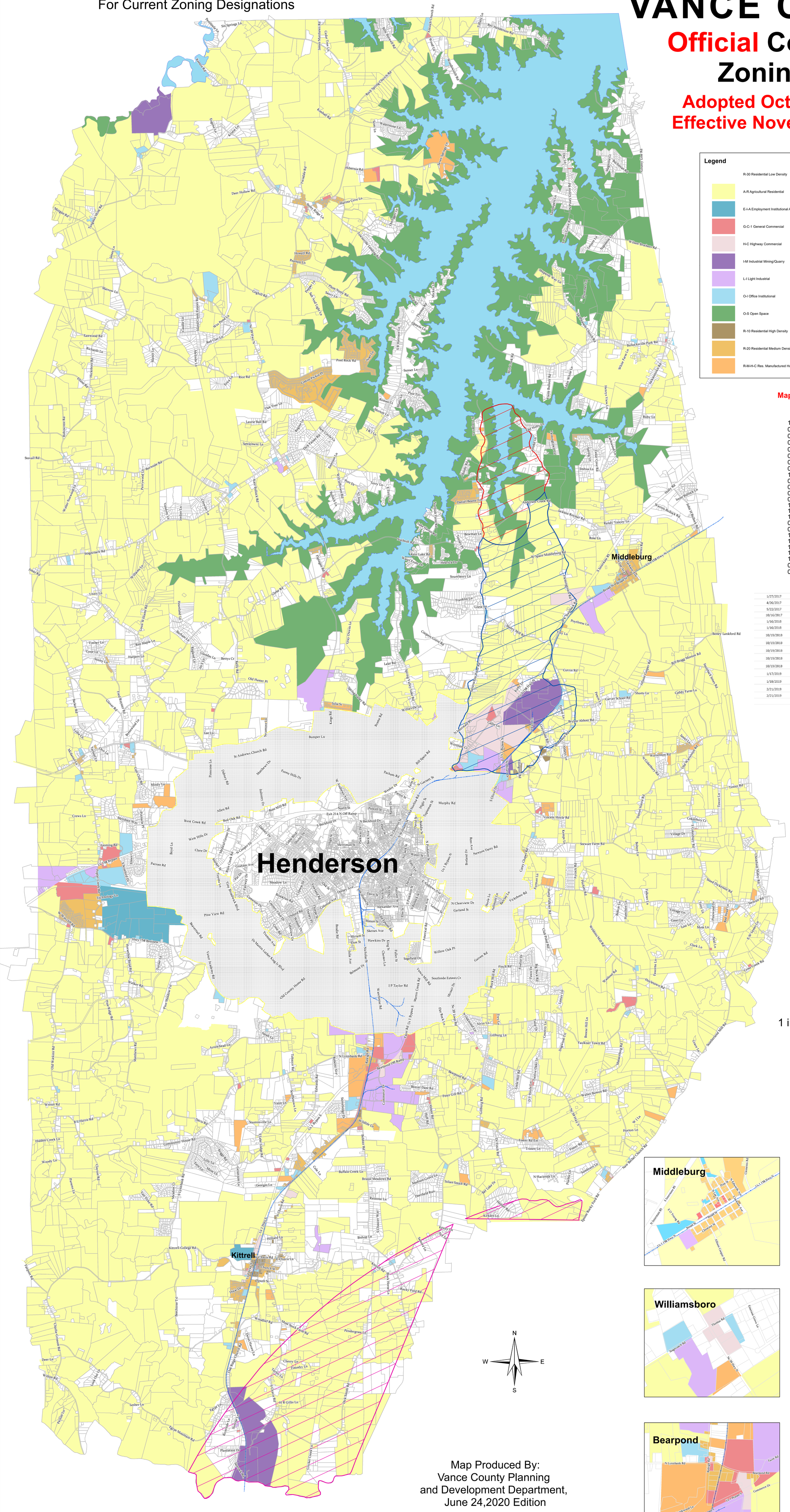

Map Amendments

10/03/2011 ADOPTION
03/12/2012 Case# RZ1203-2
05/07/2012 Case# RZ1204-1
09/10/2012 Case# RZ1209-1
05/06/2013 Case# RZ1304-1
06/03/2013 Case# RZ1305-1
06/03/2013 Case# RZ1305-2
07/01/2013 Case# RZ1306-1
11/04/2013 Case# RZ1310-1
02/03/2014 Case# RZ1312-1
02/03/2014 Case# RZ1401-1
06/02/2014 Case# RZ1404-1
09/08/2014 Case# RZ1408-1
10/06/2014 Case# RZ1409-1
10/06/2014 Case# RZ1409-2
11/03/2014 Case# RZ1410-1
03/02/2015 Case# RZ1502-1
03/02/2015 Case# RZ1502-2
11/02/2015 Case# RZ1510-1
12/07/2015 Case# RZ1511-1
12/07/2015 Case# RZ1511-2
12/07/2015 Case# RZ1511-3
12/07/2015 Case# RZ1511-4
01/14/2016 Case# RZ1601-1
04/14/2016 Case# RZ1604-1

1/27/2017	0208 02001	2550 Norlina Rd	OI	LI
4/26/2017	0429 02005	2050 Old Watkins Rd	GC1	R30
5/22/2017	0224 02019	3963 Raleigh Rd	R30	HC
10/16/2017	0615 01041	156 Brookston Rd	AR	R30
1/16/2018	0412 02001	US 158 Business (Huntstone)	R20	R10
1/16/2018	0405 02028	Hicksboro Rd	R30	AR
10/19/2018	0453 05005	616 Bearpond Rd	AR	LI
10/19/2018	0224 01009	651 Bearpond Rd	GC1	LI
10/19/2018	0453 05005	616 Bearpond Rd	AR	LI
10/19/2018	0453 05005A	616 Bearpond Rd	AR	HC
10/19/2018	0224 01009	651 Bearpond Rd	GC1	LI
1/17/2019	0456 06008	US Hwy 1	R30	GC1
1/18/2019	0212 03001	Warrenton Rd	RMHC	AR
2/21/2019	0587 03004	Bullocksville Prk Rd	R30	HC
2/21/2019	0468 01016	Kittrell College Rd	R30	AR
	0224 02018	3963 Raleigh Rd	R20	HC

Map Scale:

1 inch Represents 0.49 miles

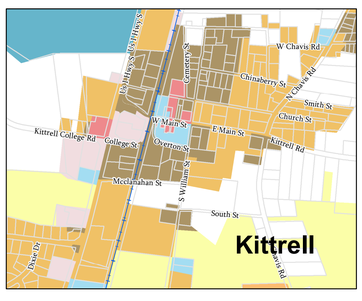

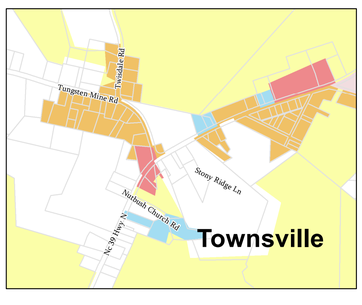

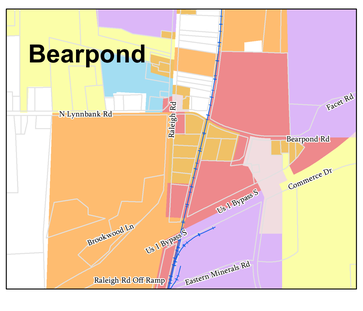

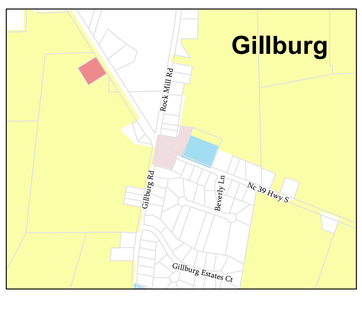

Map Produced By:
Vance County Planning
and Development Department,
June 24,2020 Edition